

# Norfolk Vanguard Offshore Wind Farm

# Outline Traffic

# Management Plan

## Appendix 4

## Deadline 8

Applicant: Norfolk Vanguard Limited  
Document Reference: 8.8  
Pursuant to: APFP Regulation: 5(2)(q)

Date: 30 May 2019  
Revision: Version 3  
Author: Royal HaskoningDHV

*Photo: Kentish Flats Offshore Wind Farm*



## Annex C – Cawston Highway Intervention Plans





**GENERAL NOTES:**

1. THE DRAWING IS BASED ON DIGITAL OS MAPPING.
2. SERVICES ARE TO BE PROTECTED IN ACCORDANCE WITH THE REQUIREMENTS OF THE RELEVANT STATUTORY AUTHORITIES.
3. TO BE READ IN CONJUNCTION WITH ALL OTHER LAYOUT AND DETAIL DRAWINGS.
4. ACCESS FOR PEDESTRIANS AND CYCLISTS IS TO BE MAINTAINED AT ALL TIMES. ACCESS TO PROPERTIES ARE TO BE MAINTAINED AND WORKS PROGRAMMED IN CONSULTATION WITH PROPERTY OWNERS.
5. ROAD MARKINGS AND ROAD SIGNS ARE TO BE IN ACCORDANCE WITH THE SI DOCUMENT "TRAFFIC SIGNS REGULATIONS AND GENERAL DIRECTIONS, 2016".
6. ALL MEASUREMENTS IN METRES UNLESS OTHERWISE STATED.

**KEY:**

- SURFACE TEXTURE CHANGE TO DEFINE ON STREET PARKING AREA
- ROAD SURFACE MAINTENANCE WORKS TO BE COMPLETED TO HIGH STREET IN AGREEMENT WITH NCC
- FORWARD VISIBILITY

©Crown Copyright 2018. All rights reserved. Licence number 100022432

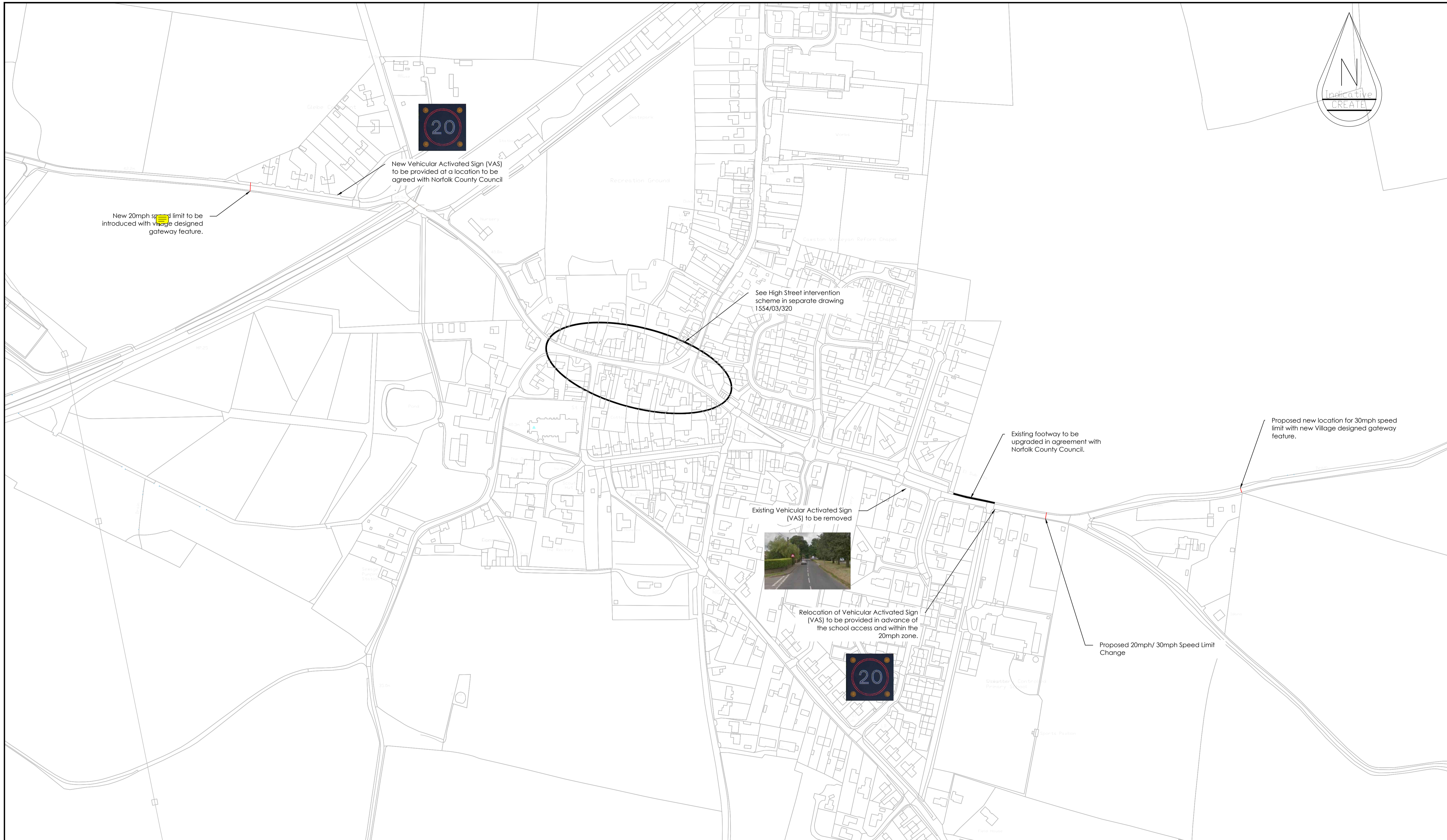
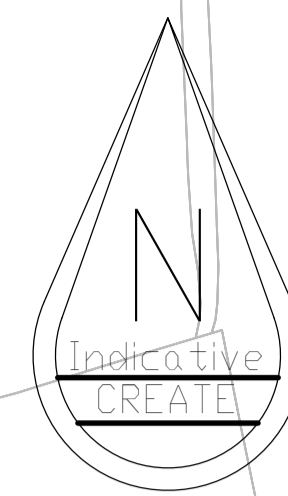
Create Consulting Engineers accept no responsibility for any unauthorised amendments to this drawing. Only figured dimensions are to be worked to. COPYRIGHT©RESERVED

REV	DATE	AMENDMENT DETAILS	DRAWN	APPROVED
F	21.03.19	SURFACE TEXTURE CHANGE FOLLOWING CONSULTATION WITH NCC 20.3.19	EC	PZ
E	13.03.19	AMENDMENTS FOLLOWING STAKEHOLDER CONSULTATION	AF	PZ
D	11.03.2019	PARKING RELOCATED	EC	PZ
C	07.03.19	AMENDMENTS FOLLOWING MEETING WITH NCC ON 06.03.19	EC	PZ
B	04.03.19	AMENDED SCHEME TO NCC COMMENTS	EC	PZ
A	05.02.19	PARKING ADDED	AF	PZ

PROJECT HORNSEA 3 OFF-SHORE WIND FARM	DATE 29.01.19	DRAWING STATUS INFORMATION	
	SCALE(S)	DESIGNED EC DRAWN EC	
DRAWING TITLE B1145 - CENTRE OF CAWSTON MITIGATION SCHEME	AS SHOWN	CHECKED PZ APPROVED PZ	
	JOB No	1554	
CLIENT ORSTED	DRAWING No 03/320	REVISION F	

www.createconsultingengineers.co.uk





**GENERAL NOTES:**

1. THE DRAWING IS BASED ON DIGITAL OS MAPPING.
2. SERVICES ARE TO BE PROTECTED IN ACCORDANCE WITH THE REQUIREMENTS OF THE RELEVANT STATUTORY AUTHORITIES.
3. TO BE READ IN CONJUNCTION WITH ALL OTHER LAYOUT AND DETAIL DRAWINGS.
4. ACCESS FOR PEDESTRIANS AND CYCLISTS IS TO BE MAINTAINED AT ALL TIMES. ACCESSES TO PROPERTIES ARE TO BE MAINTAINED AND WORKS PROGRAMMED IN CONSULTATION WITH PROPERTY OWNERS.
5. ROAD MARKINGS AND ROAD SIGNS ARE TO BE IN ACCORDANCE WITH THE SI DOCUMENT "TRAFFIC SIGNS REGULATIONS AND GENERAL DIRECTIONS, 2016".
6. ALL MEASUREMENTS IN METRES UNLESS OTHERWISE STATED.

©Crown Copyright 2018. All rights reserved. Licence number 100022432

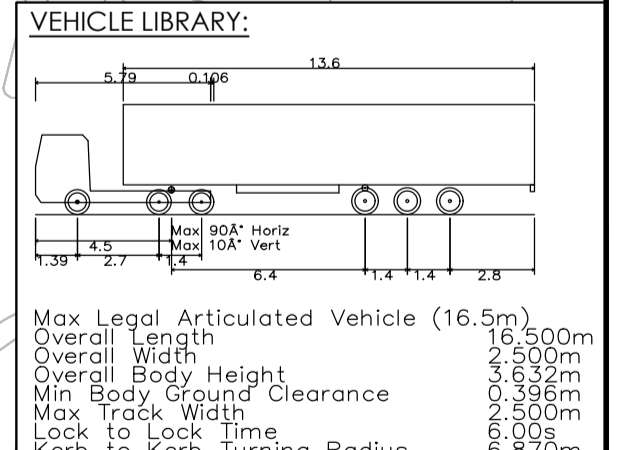
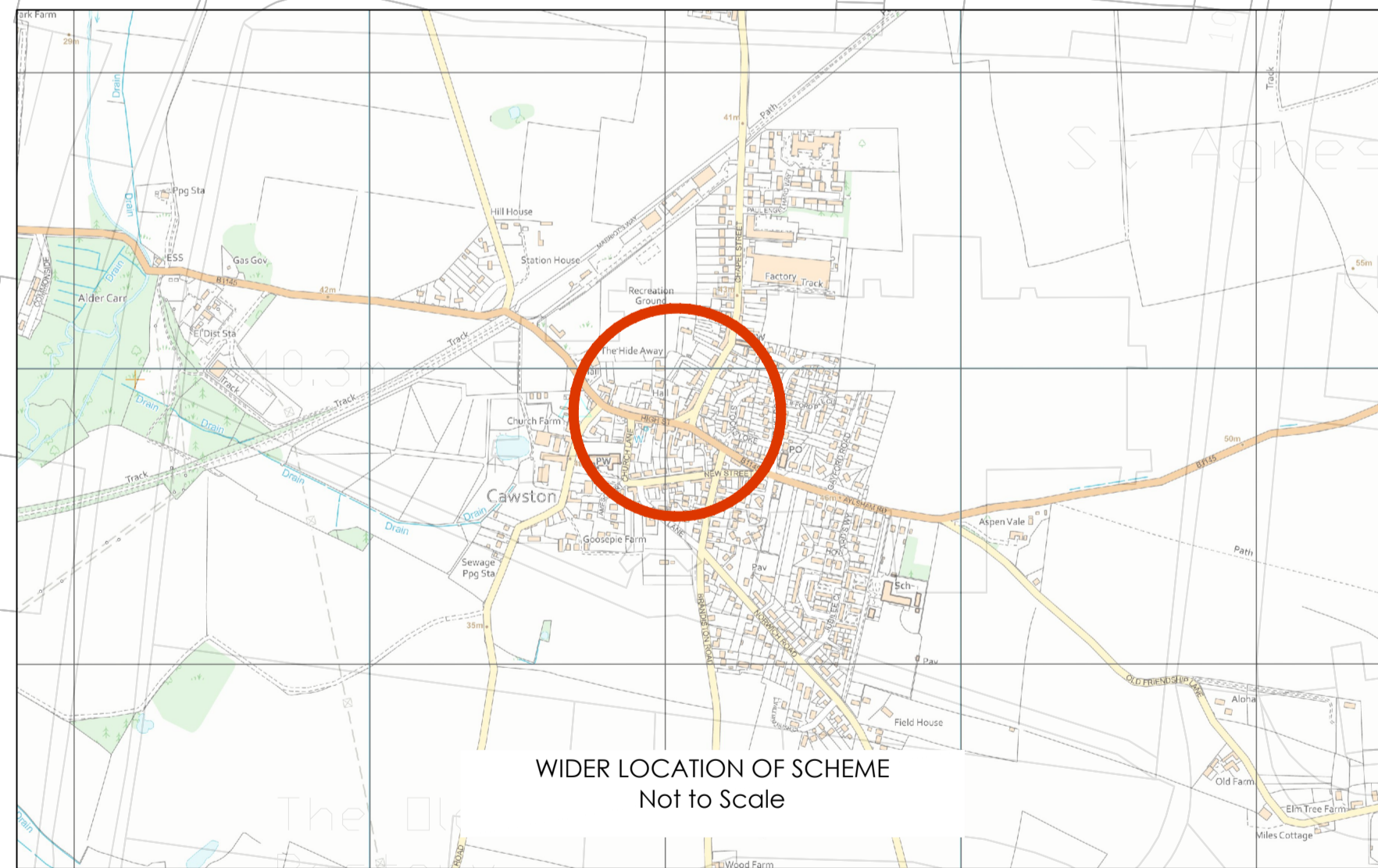
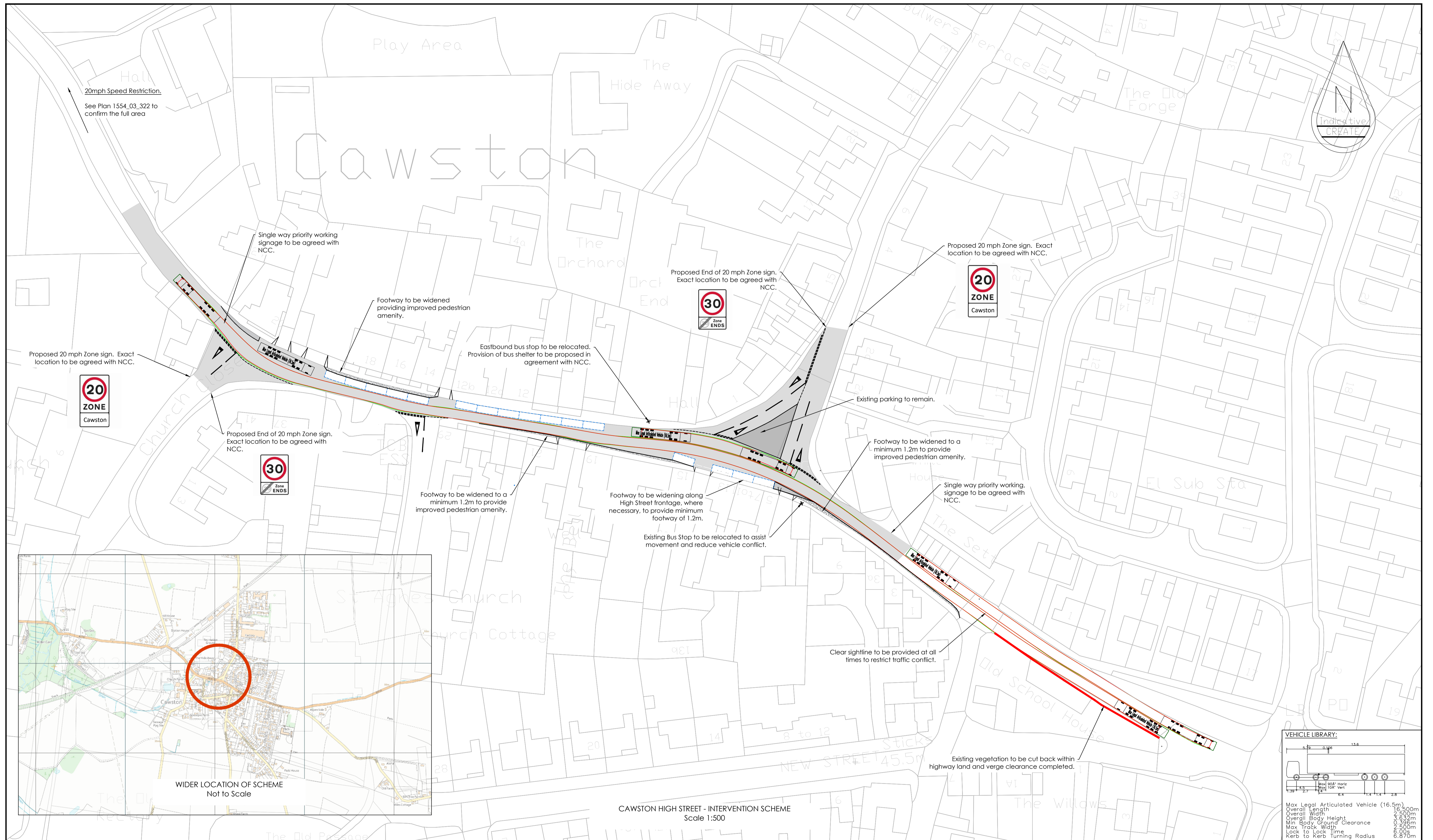
Create Consulting Engineers accept no responsibility for any unauthorised amendments to this drawing. Only figured dimensions are to be worked to. COPYRIGHT RESERVED

REV	DATE	AMENDMENT DETAILS	DRAWN	APPROVED
C	13.03.19	SCHEME DESIGN REVISED FOLLOWING SITE WALKOVER WITH CAWSTON PC WORKING GROUP	AF	PZ
B	07.09.19	AMENDMENTS FOLLOWING MEETING WITH NCC ON 06.03.19	EC	PZ
A	05.02.19	VAS RELOCATED AND DWG REFERENCE ADDED	AF	PZ

PROJECT HORNSEA 3 OFF-SHORE WIND FARM	DATE 29.01.19	DRAWING STATUS INFORMATION	
	SCALE(S) 1:1,000	DESIGNED EC	DRAWN EC
DRAWING TITLE APPROACH DRIVER AWARENESS WORKS ON B1145 CAWSTON	CHECKED PZ	APPROVED PZ	
	JOB No 1554	REVISION C	
CLIENT ORSTED	DRAWING No 03/322	create CONSULTING ENGINEERS LTD	

www.createconsultingengineers.co.uk





CAWSTON HIGH STREET - INTERVENTION SCHEME  
Scale 1:500

- GENERAL NOTES:**
1. THE DRAWING IS BASED ON DIGITAL OS MAPPING.
  2. SERVICES ARE TO BE PROTECTED IN ACCORDANCE WITH THE REQUIREMENTS OF THE RELEVANT STATUTORY AUTHORITIES.
  3. TO BE READ IN CONJUNCTION WITH ALL OTHER LAYOUT AND DETAIL DRAWINGS.
  4. ACCESS FOR PEDESTRIANS AND CYCLISTS IS TO BE MAINTAINED AT ALL TIMES. ACCESS TO PROPERTIES ARE TO BE MAINTAINED AND WORKS PROGRAMMED IN CONSULTATION WITH PROPERTY OWNERS.
  5. ROAD MARKINGS AND ROAD SIGNS ARE TO BE IN ACCORDANCE WITH THE SI DOCUMENT 'TRAFFIC SIGNS REGULATIONS AND GENERAL DIRECTIONS, 2016'.
  6. ALL MEASUREMENTS IN METRES UNLESS OTHERWISE STATED.
- KEY:**
- SURFACE TEXTURE CHANGE TO DEFINE ON STREET PARKING AREA
  - ROAD SURFACE MAINTENANCE WORKS TO BE COMPLETED TO HIGH STREET IN AGREEMENT WITH NCC

**DRAFT**

THE VEHICLE TRACKS SHOWN WERE PRODUCED USING AUTOTRACK VERSION 11.0000 AND ARE INDICATIVE OF THE MOVEMENTS ACHIEVABLE FROM THE VEHICLE TYPE SHOWN. NO GUARANTEE IS GIVEN THAT THE TRACK RUNS SHOWN ARE ACTUALLY ACHIEVABLE BY ALL INDIVIDUAL MAKES AND MODELS OF SIMILAR TYPES VEHICLES USING THE ILLUSTRATED ROUTES.

©Crown Copyright 2019. All rights reserved. Licence number 100022432  
Create Consulting Engineers accept no responsibility for any unauthorised amendments to this drawing. Only figured dimensions are to be worked to. COPYRIGHT©RESERVED

REV	DATE	AMENDMENT DETAILS	DRAWN	APPROVED
C	22.03.19	SURFACE TEXTURE CHANGE FOLLOWING CONSULTATION WITH NCC 20.3.19	AF	PZ
B	13.03.19	SCHEME AMENDED	AF	PZ
A	11.03.19	SWEPT PATH AMENDED	AF	PZ

PROJECT HORNSEA 3 OFF-SHORE WIND FARM	DATE 07.03.19	DRAWING STATUS INFORMATION	
DRAWING TITLE B1145 - CENTRE OF CAWSTON MITIGATION SCHEME HGV - HGV PASSING POINTS	SCALE(S) AS	DESIGNED AF	
CLIENT ORSTED	SHOWN AS	CHECKED PZ	
	JOB No 1554	APPROVED PZ	
	DRAWING No 03/332	REVISION C	

www.createconsultingengineers.co.uk

DO NOT SCALE ORIGINAL SHEET SIZE - A1 Landscape